

# Aquidneck Island Outdoors

## Recreation Map

### PARKS AND PLAYGROUNDS

**N40. Abruzzi Park/ Goldberg Field**  
This site is located on Maple Lane near Coddington Highway, near the Community College of Rhode Island.

**N20. Aquidneck Park**  
This park is on Spring Street and is the site of the Newport Public Library, senior center, and Martin Recreation Center. The park offers lighted tennis courts, a playground, picnic tables, and an open field.

**N13. Ballard Park**  
Located on Wickham Road, off Ruggles Avenue, across from Rogers High School, the site offers scenic views, wildlife observation, and hiking through wooded paths. Parking can be found on adjacent side streets or the high school parking lot.

**N32. Battery Park**  
Located on the corner of Battery and Washington streets, the park is near the city pier, with a cobble and rocky beach below. The narrow park offers benches with scenic views of Newport Bridge and a place to launch kayaks and canoes.

**N36. Braga Park**  
Located off Eustis Avenue on Ellery Road, this site has outdoor basketball courts, ball fields, a playground, picnic tables, grills, restrooms, and water views.

**N16. Brenton Point State Park**  
Located off Ocean Avenue at Brenton Point, this large state park has a grassy area ideal for picnicking, is famous for kite flying, and has spectacular ocean views. There is a 1-mile path along the oceanfront and more trails to explore in the woods. Fishing is also popular along the shore. Plenty of free parking is available with picnic tables and seasonal restrooms.

**N28. Cardines Field**  
Located at 20 America's Cup Avenue near the Newport Visitor Information Center, Cardines Field is believed to be one of the oldest ballparks in the country and today is the home of the Newport Gulls, a member of the New England Collegiate Baseball League.

**N45. Coggeshall School Park**  
A small city park of less than 1 acre, the site includes a small field and playground in Van Zandt and Evert Street neighborhoods.

**P6. Common Fence Playground**  
This site on Anthony Road has playground equipment, water views, on-street parking, as well as trash receptacles.

**M12. Demery Memorial Park**  
This site on Riverview Avenue has landscaped grounds, benches, and a large open field.

**N27. Eisenhower Park**  
Eisenhower Park is located on Touro Street in Washington Square and is surrounded by historic buildings.

**N17. Fort Adams State Park**  
Located off Ocean Avenue on Harrison Avenue, this historic fort and state park has many public facilities, including a bathing beach with restrooms and showers, two fishing piers, two soccer fields, and a rugby field. Guided tours of the fort are available from mid-May through October. Fort Adams is also the location of the Sall Newport Sailing Center, the Museum of Yachting, and the Eisenhower House. The park hosts popular summer music festivals. Water taxi service is available to Bowen's Wharf, Goat Island, Rose Island, and Jamestown. The site's boat ramp is one of the largest in the state. Parking is available.

**N5. Freebody Park**  
Toppa Field is located in Freebody Park on Middleton Avenue and Freebody Street, off Memorial Boulevard.

**P35. Glen Park and Glen Farm**  
Located off East Main Road and Glen Road, this area offers soccer and softball fields, kitchen facilities, a horse ring, picnic areas, a playground, and a fishing pier. This town-owned park hosts many activities and events and is one of the starting points of the Aquidneck Land Trust's Sakonnet Greenway Trail. The western side of the park is accessed from Linden Lane and the eastern side from Glen Road.

**M9. Howland Park**  
This park is located at the corner of Wapping and Third Beach Roads.

**N42. Hunter Park**  
Located along Van Zandt Ave and 3rd St, this park has a large open field, 2 tennis courts, a basketball hoop, and baseball field. It also includes a beautiful community mural.

**P18. Island Park Playground**  
Located at the end of Ormerod Avenue, this site features playground and athletic facilities for younger children.

**N19. King Park**  
This is a small, grassy park off Wellington Avenue. The park offers a gazebo, playground equipment, benches, and a small but unobstructed beach area and a boat ramp. Parking in lot with sticker only.

**M1. Linden School Playground**  
This playground and field is located at 141 West Main Road.

**N25. Mary Ferrazzoli Park**  
This small park located at the corner of Washington Street and Long Wharf has benches and overlooks the harbor. It is part of the Newport Harbor Walk.

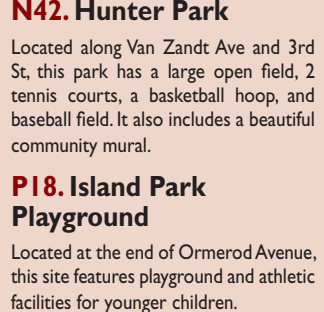
**P30. Melville Ponds Campground**  
Follow signs on Route 114 (West Main Road) to this town facility, which has seasonal sites for tents and trailers. There is access to the shoreline of Narragansett Bay via a bumpy dirt road. On-site parking is available.

**N38. Miantonomi Park**  
Miantonomi Park is located on Hillside Avenue. This area was historically used by the Narragansett Indians and early English settlers. This park spans over 30 acres and was established as a memorial to those who lost their lives in World War I. Amenities include picnic tables, benches, a playground, volleyball, open fields, barbecue pits, and a forested nature trail.

**M7. Middletown Soccer Fields**  
These soccer fields on Wyatt Road are conserved by the Aquidneck Land Trust. There is parking and a trailhead kiosk for the Sakonnet Greenway Trail Southern Loop.



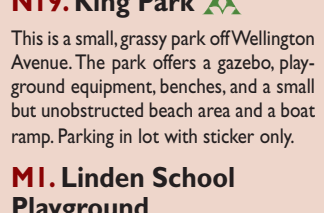
Fort Adams



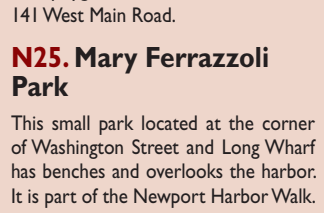
King Park



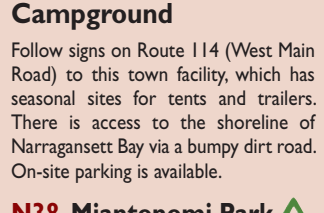
Battery Park



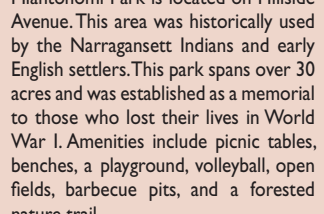
Braga Park



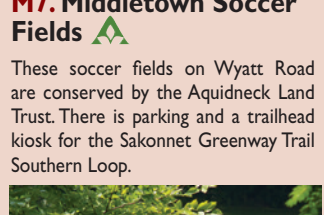
Brenton Point



Coggeshall School Park



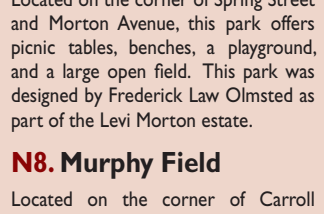
Common Fence Playground



Demery Memorial Park



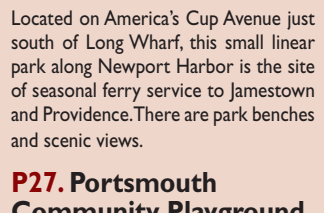
Eisenhower Park



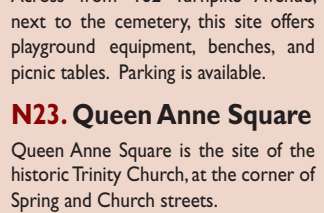
Fort Adams State Park



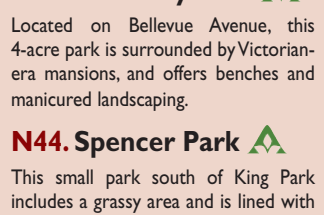
Freebody Park



Glen Park and Glen Farm



Hunter Park



Island Park Playground



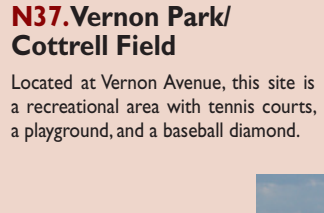
King Park



Linden School Playground



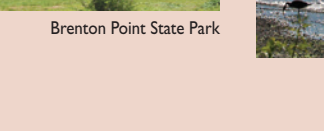
Mary Ferrazzoli Park



Melville Ponds Campground



Miantonomi Park



Middletown Soccer Fields

## PUBLIC RIGHTS-OF-WAY/FISHING/BOAT RAMPS

**N21. Ann Street Pier**  
Located off Thames Street, one block south of Christie's Landing, this site is a public dinghy dock consisting of a long wooden pier, benches, and a small area for boats to dock. Boat rentals are available. Adjacent to the dock is a smaller cobbie beach. This spot is ideal for boat pick-up and drop-off. Parking is limited along Thames Street.

**P4. Anthony Road**  
A wide grassy right-of-way at Pole 39 offers a shady place to stop and enjoy beautiful views of Mount Hope Bay and the Mount Hope Bridge. An opening in the rail fence indicates the right-of-way. No parking is available.

**P20. Aquidneck Avenue**  
Located near Portsmouth Park, this site is a right-of-way off Aquidneck Avenue. This narrow right-of-way is a grass path leading to a set of small concrete steps between two houses and to a cobbie shore of the Sakonnet River. The site is marked with a blue shoreline access sign, and a crosswalk leads to the right-of-way.

**N15. Cedar Avenue**  
Located in Island Park at Pole 6, this right-of-way consists of a narrow path that extends northeast from the intersection of Cedar Avenue and Beach Street to a cobbie area bordering the cove. A public access sign is present.

**P23. Child Street**  
Located in Portsmouth Park, this right-of-way is a paved road extension leading to a cobbie beach bordering the Sakonnet River. A public access sign is present.

**N34. Cypress Street**  
Located off Third Street, this public access site offers a scenic water view.

**P22. East Corys Lane**  
Located near Portsmouth Park, off East Corys Lane at the junction with Atlantic Avenue, this right-of-way is a path leading to a cobbie shoreline bordering the Sakonnet River. The site is marked with a blue shoreline access sign.

**P10. Edith Avenue**  
This right-of-way is located in Island Park off Park Avenue and leads to a small rocky bank on the Sakonnet River.

**N31. Elm Street**  
This right-of-way is south of the Newport Bridge and is suitable for fishing. It consists of a paved road and walk, leading to a concrete ramp and wooden pier, that extends west from the intersection of Elm Street and Washington Street to a

**N4. Aquidneck Growers' Wednesday Farmers' Market**  
This farmers' market is located at Memorial Boulevard and Chapel Street and features local farm products every Wednesday between June and October from 2 p.m. to 6 p.m.

**M5. Aquidneck Growers' Saturday Farmers' Market**  
This farmers' market is located at Newport Vineyards & Winery, 909 East Main Road, and features local farm products every Saturday between June and October from 9 a.m. to 1 p.m.

**P41. Greenvale Vineyards**  
Located at 582 Wapping Road this historic farm, which has been in the same family since 1863, is open for vineyard tours and wine tastings.

**N4. Aquidneck Growers' Wednesday Farmers' Market**  
This farmers' market is located at Memorial Boulevard and Chapel Street and features local farm products every Wednesday between June and October from 2 p.m. to 6 p.m.

**M5. Aquidneck Growers' Saturday Farmers' Market**  
This farmers' market is located at Newport Vineyards & Winery, 909 East Main Road, and features local farm products every Saturday between June and October from 9 a.m. to 1 p.m.

**P41. Greenvale Vineyards**  
Located at 582 Wapping Road this historic farm, which has been in the same family since 1863, is open for vineyard tours and wine tastings.

**N4. Aquidneck Growers' Wednesday Farmers' Market**  
This farmers' market is located at Memorial Boulevard and Chapel Street and features local farm products every Wednesday between June and October from 2 p.m. to 6 p.m.

**M5. Aquidneck Growers' Saturday Farmers' Market**  
This farmers' market is located at Newport Vineyards & Winery, 909 East Main Road, and features local farm products every Saturday between June and October from 9 a.m. to 1 p.m.

**P41. Greenvale Vineyards**  
Located at 582 Wapping Road this historic farm, which has been in the same family since 1863, is open for vineyard tours and wine tastings.

**N4. Aquidneck Growers' Wednesday Farmers' Market**  
This farmers' market is located at Memorial Boulevard and Chapel Street and features local farm products every Wednesday between June and October from 2 p.m. to 6 p.m.

**M5. Aquidneck Growers' Saturday Farmers' Market**  
This farmers' market is located at Newport Vineyards & Winery, 909 East Main Road, and features local farm products every Saturday between June and October from 9 a.m. to 1 p.m.

**P41. Greenvale Vineyards**  
Located at 582 Wapping Road this historic farm, which has been in the same family since 1863, is open for vineyard tours and wine tastings.

**N4. Aquidneck Growers' Wednesday Farmers' Market**  
This farmers' market is located at Memorial Boulevard and Chapel Street and features local farm products every Wednesday between June and October from 2 p.m. to 6 p.m.

**M5. Aquidneck Growers' Saturday Farmers' Market**  
This farmers' market is located at Newport Vineyards & Winery, 909 East Main Road, and features local farm products every Saturday between June and October from 9 a.m. to 1 p.m.

**P9. Ivy Avenue**  
This right-of-way is located in Island Park at Pole 14, at the intersection of Ivy Avenue and Seaconnet Boulevard. The right-of-way is a grassy path leading about 20 yards between two houses to a small rocky bank on the Sakonnet River. A shoreline access sign is present.

**M22. Esplanade Drive**  
This public right-of-way, located just at the bend in the road, offers a short path down a concrete stairway onto Atlantic Beach. Roadside parking is limited. Sign present.

**P14. Fountain Avenue**  
A right-of-way located at Pole 3 in the middle of Fountain Avenue, this site is a grass strip leading about 20 yards to a concrete wall extending south to a cobbie beach bordering the Sakonnet River. There is no parking in the right-of-way. The site is marked with a blue shoreline access sign. Just west down the street is a concrete boat ramp with no available parking.

**P11. Gould Avenue**  
This right-of-way is located in Island Park at Pole 9, at the extension of Gould Avenue off Seaconnet Boulevard. A kayak launch provides access to the Sakonnet River. The site is marked with a blue shoreline access sign.

**N30. Goat Island Connector**  
Linking Newport to Goat Island, the causeway is a popular spot for fishing. Parking is available.

**P16. Green Street**  
Located in Island Park, just off the Coral Street intersection, this very narrow right-of-way runs off Green Street to a grass path leading to a set of concrete steps to a salt marsh and tidal flat area at the south end of Blue Bill Cove. This site is marked by a blue shoreline access sign.

**P7. Gull Cove State Boat Ramp**  
Located off Route 24/138 North, just before the Hummocks Road and Common Fence Point exits, this state property is on a peninsula situated in the cove off the Sakonnet River. The facility has a single-width concrete slab boat ramp in fair condition and an extensive gravel parking area. There are other possible launching spots along the cobbie shoreline of the peninsula. This well-protected cove offers boaters easy access to both the Sakonnet River and Mount Hope Bay. The area is also popular with quahoggers and bird watchers but is unsafe for swimming.

**P12. Island Park Avenue**  
This right-of-way, located at Pole 6 at the intersection of Island Park Avenue and Seaconnet Boulevard, is a grass strip leading to a stone wall bordering the Sakonnet River. There is a blue shoreline access sign.

**P12. Island Park Avenue**  
This right-of-way, located at Pole 6 at the intersection of Island Park Avenue and Seaconnet Boulevard, is a grass strip leading to a stone wall bordering the Sakonnet River. There is a blue shoreline access sign.

**P12. Island Park Avenue**  
This right-of-way, located at Pole 6 at the intersection of Island Park Avenue and Seaconnet Boulevard, is a grass strip leading to a stone wall bordering the Sakonnet River. There is a blue shoreline access sign.

**P12. Island Park Avenue**  
This right-of-way, located at Pole 6 at the intersection of Island Park Avenue and Seaconnet Boulevard, is a grass strip leading to a stone wall bordering the Sakonnet River. There is a blue shoreline access sign.

**P12. Island Park Avenue**  
This right-of-way, located at Pole 6 at the intersection of Island Park Avenue and Seaconnet Boulevard, is a grass strip leading to a stone wall bordering the Sakonnet River. There is a blue shoreline access sign.

**P12. Island Park Avenue**  
This right-of-way, located at Pole 6 at the intersection of Island Park Avenue and Seaconnet Boulevard, is a grass strip leading to a stone wall bordering the Sakonnet River. There is a blue shoreline access sign.

**P12. Island Park Avenue**  
This right-of-way, located at Pole 6 at the intersection of Island Park Avenue and Seaconnet Boulevard, is a grass strip leading to a stone wall bordering the Sakonnet River. There is a blue shoreline access sign.

**P12. Island Park Avenue**  
This right-of-way, located at Pole 6 at the intersection of Island Park Avenue and Seaconnet Boulevard, is a grass strip leading to a stone wall bordering the Sakonnet River. There is a blue shoreline access sign.

**P12. Island Park Avenue**  
This right-of-way, located at Pole 6 at the intersection of Island Park Avenue and Seaconnet Boulevard, is a grass strip leading to a stone wall bordering the Sakonnet River. There is a blue shoreline access sign.

**P12. Island Park Avenue**  
This right-of-way, located at Pole 6 at the intersection of Island Park Avenue and Seaconnet Boulevard, is a grass strip leading to a stone wall bordering the Sakonnet River. There is a blue shoreline access sign.

**P12. Island Park Avenue**  
This right-of-way, located at Pole 6 at the intersection of Island Park Avenue and Seaconnet Boulevard, is a grass strip leading to a stone wall bordering the Sakonnet River. There is a blue shoreline access sign.

**P12. Island Park Avenue**  
This right-of-way, located at Pole 6 at the intersection of Island Park Avenue and Seaconnet Boulevard, is a grass strip leading to a stone wall bordering the Sakonnet River. There is a blue shoreline access sign.

**P12. Island Park Avenue**  
This right-of-way, located at Pole 6 at the intersection of Island Park Avenue and Seaconnet Boulevard, is a grass strip leading to a stone wall bordering the Sakonnet River. There is a blue shoreline access sign.

**P12. Island Park Avenue**  
This right-of-way, located at Pole 6 at the intersection of Island Park Avenue and Seaconnet Boulevard, is a grass strip leading to a stone wall bordering the Sakonnet River. There is a blue shoreline access sign.

**P12. Island Park Avenue**  
This right-of-way, located at Pole 6 at the intersection of Island Park Avenue and Seaconnet Boulevard, is a grass strip leading to a stone wall bordering the Sakonnet River. There is a blue shoreline access sign.

**P12. Island Park Avenue**  
This right-of-way, located at Pole 6 at the intersection of Island Park Avenue and Seaconnet Boulevard, is a grass strip leading to a stone wall bordering the Sakonnet River. There is a blue shoreline access sign.

**P12. Island Park Avenue**  
This right-of-way, located at Pole 6 at the intersection of Island Park Avenue and Seaconnet Boulevard, is a grass strip leading to a stone wall bordering the Sakonnet River. There is a blue shoreline access sign.

**P39. Saint Mary's & Sisson Ponds**  
Located on Union Street, Saint Mary's and Sisson Ponds are stocked with trout, and fishing from shore is permitted. These are popular spots for birding.

**M21. Shore Drive**  
This right-of-way to the shore offers a well maintained stone walkway down to the tidal pools. Limited parking is available.

**M15. King's Beach Fishing Area**  
Next to Price's Neck, off Ocean Avenue, is a state-maintained fishing area in a well-protected cove. There is also a large, open grassy area west of the site and a small cobbie beach to the south of the parking area.

**P24. Morningside Lane**  
Located near Portsmouth Park, at the end of Morningside Lane off Water Street, this right-of-way is a grassy path with concrete stairs leading down to a cobbie beach on the Sakonnet River. A shoreline access sign is present.

**P3. Mount Hope View Road**  
This site is located in the Common Fence Point area at Pole 56S, at the northernmost end of Anthony Road. The path starts between a picket fence and a fire hydrant. The trail winds through the brush about 500 feet to a rocky point surrounded by a cobbie beach and intertidal areas. The point affords an excellent view of Mount Hope Bay, the surrounding coastal areas, and the Mount Hope Bridge, and it is a nice spot for walking and bird watching. This area is closed to shellfishing.

**P5. Narragansett Road**  
Located in the Common Fence Point area at Pole 40, this site is a right-of-way at a bend in the road near the northern end of Narragansett Road. A 30-foot dirt path leads to a sandy cobbie beach that is well suited for a picnic. No parking is available.

**P13. Ruth Avenue**  
Off Park Avenue, near Island Park, the actual right-of-way is overgrown and offers no path to the shore. However, a 30-foot path from an adjacent parking lot leads to a nice cobbie beach.

**P26. Willow Lane**  
A ramp and two boardwalk paths offer access to the shore and beautiful scenic views. Willow Lane is located off Route 114 (West Main Road) across from Prudence Island.

**M11. Rocky Brook Orchard**  
Rocky Brook Orchard is a pick-your-own apple orchard at 997 Wapping Road offering over 25 varieties of apples as well as peaches, pears, and quince. Open weekends in season, weekdays for groups by appointment.

**M2. Simmons Farm**  
This organic farm at 1942 West Main Road (Route 114) covers 110 acres, growing vegetables, beef, dairy goats, and poultry. The farm maintains a farm stand and petting zoo and offers educational tours.

**M8. Sweet Berry Farm**  
This is a farm and a specialty food store at 915 Mitchell's Lane offering the farm's own fresh fruit, vegetables, cut flowers, baked goods, and other local products.

**M10. Peckham Farm**  
The farm is located at 1299 Wapping Road and has been run by the Peckham family since the early 1900s. It specializes in tomatoes, pumpkins, and winter squash. The farm also sells untreated Christmas trees and holiday wreaths.

**P38. Quonset View Farm**  
Quonset View Farm at 895 Middle Road offers blueberries, strawberries, Sudan grass, Christmas trees, potatoes, and pumpkins.

**M10. Peckham Farm**  
The farm is located at 1299 Wapping Road and has been run by the Peckham family since the early 1900s. It specializes in tomatoes, pumpkins, and winter squash. The farm also sells untreated Christmas trees and holiday wreaths.

**M10. Peckham Farm**  
The farm is located at 1299 Wapping Road and has been run by the Peckham family since the early 1900s. It specializes in tomatoes, pumpkins, and winter squash. The farm also sells untreated Christmas trees and holiday wreaths.

**M10. Peckham Farm**  
The farm is located at 1299 Wapping Road and has been run by the Peckham family since the early 1900s. It specializes in tomatoes, pumpkins, and winter squash. The farm also sells untreated Christmas trees and holiday wreaths.

**M10. Peckham Farm**  
The farm is located at 1299 Wapping Road and has been run by the Peckham family since the early 1900s. It specializes in tomatoes, pumpkins, and winter squash. The farm also sells untreated Christmas trees and holiday wreaths.

**M10. Peckham Farm**  
The farm is located at 1299 Wapping Road and has been run by the Peckham family since the early 1900s. It specializes in tomatoes, pumpkins, and winter squash. The farm also sells untreated Christmas trees and holiday wreaths.

**M10. Peckham Farm**  
The farm is located at 1299 Wapping Road and has been run by the Peckham family since the early 1900s. It specializes in tomatoes, pumpkins, and winter squash. The farm also sells untreated Christmas trees and holiday wreaths.

**M10. Peckham Farm**  
The farm is located at 1299 Wapping Road and has been run by the Peckham family since the early 1900s. It specializes in tomatoes, pumpkins, and winter squash. The farm also sells untreated Christmas trees and holiday wreaths.

**M10. Peckham Farm**  
The farm is located at 1299 Wapping Road and has been run by the Peckham family since the early 1900s. It specializes in tomatoes, pumpkins, and winter squash. The farm also sells untreated Christmas trees and holiday wreaths.

**M10. Peckham Farm**  
The farm is located at 1299 Wapping Road and has been run by the Peckham family since the early 1900s. It specializes in tomatoes, pumpkins, and winter squash. The farm also sells untreated Christmas trees and holiday wreaths.

**M10. Peckham Farm**  
The farm is located at 1299 Wapping Road and has been run by the Peckham family since the early 1900s. It specializes in tomatoes, pumpkins, and winter squash. The farm also sells untreated Christmas trees and holiday wreaths.

**M10. Peckham Farm**  
The farm is located at 1299 Wapping Road and has been run by the Peckham family since the early 1900s. It specializes in tomatoes, pumpkins, and winter squash. The farm also sells untreated Christmas trees and holiday wreaths.

**P39. Saint Mary's & Sisson Ponds**  
Located on Union Street, Saint Mary's and Sisson Ponds are stocked with trout, and fishing from shore is permitted. These are popular spots for birding.

**M21. Shore Drive**  
This right-of-way to the shore offers a well maintained stone walkway down to the tidal pools. Limited parking is available.

**M15. King's Beach Fishing Area**  
Next to Price's Neck, off Ocean Avenue, is a state-maintained fishing area in a well-protected cove. There is also a large, open grassy area west of the site and a small cobbie beach to the south of the parking area.

**P24. Morningside Lane**  
Located near Portsmouth Park, at the end of Morningside Lane off Water Street, this right-of-way is a grassy path with concrete stairs leading down to a cobbie beach on the Sakonnet River. A shoreline access sign is present.

**P3. Mount Hope View Road**  
This site is located in the Common Fence Point area at Pole 56S, at the northernmost end of Anthony Road. The path starts between a picket fence and a fire hydrant. The trail winds through the brush about 500 feet to a rocky point surrounded by a cobbie beach and intertidal areas. The point affords an excellent view of Mount Hope Bay, the surrounding coastal areas, and the Mount Hope Bridge, and it is a nice spot for walking and bird watching. This area is closed to shellfishing.

**P5. Narragansett Road**  
Located in the Common Fence Point area at Pole 40, this site is a right-of-way at a bend in the road near the northern end of Narragansett Road. A 30-foot dirt path leads to a sandy cobbie beach that is well suited for a picnic. No parking is available.

**P13. Ruth Avenue**  
Off Park Avenue, near Island Park, the actual right-of-way is overgrown and offers no path to the shore. However, a 30-foot path from an adjacent parking lot leads to a nice cobbie beach.

**P26. Willow Lane**  
A ramp and two boardwalk paths offer access to the shore and beautiful scenic views. Willow Lane is located off Route 114 (West Main Road) across from Prudence Island.

**M11. Rocky Brook Orchard**  
Rocky Brook Orchard is a pick-your-own apple orchard at 997 Wapping Road offering over 25 varieties of apples as well as peaches, pears, and quince. Open weekends in season, weekdays for groups by appointment.

**M2. Simmons Farm**  
This organic farm at 1942 West Main Road (Route 114) covers 110 acres, growing vegetables, beef, dairy goats, and poultry. The farm maintains a farm stand and petting zoo and offers educational tours.

**M8. Sweet Berry Farm**  
This is a farm and a specialty food store at 915 Mitchell's Lane offering the farm's own fresh fruit, vegetables, cut flowers, baked goods, and other local products.

**M10. Peckham Farm**  
The farm is located at 1299 Wapping Road and has been run by the Peckham family since the early 1900s. It specializes in tomatoes, pumpkins, and winter squash. The farm also sells untreated Christmas trees and holiday wreaths.

**P38. Quonset View Farm**  
Quonset View Farm at 895 Middle Road offers blueberries, strawberries, Sudan grass, Christmas trees, potatoes, and pumpkins.

**M10. Peckham Farm**  
The farm is located at 1299 Wapping Road and has been run by the Peckham family since the early 1900s. It specializes in tomatoes, pumpkins, and winter squash. The farm also sells untreated Christmas trees and holiday wreaths.

# AQUIDNECK ISLAND OUTDOORS



PORTSMOUTH		MAP COORDINATES
P1.	Weaver Cove	▲ C3
P2.	Town Pond	■ D1
P3.	Mount Hope View Road	■ E1
P4.	Anthony Road	■ E1
P5.	Narragansett Road	■ E1
P6.	Common Fence Playground	■ E1
P7.	Gull Cove State Boat Ramp	■ D1
P8.	Teddy's Beach/Old Stone Beach	■ E2
P9.	Ivy Avenue	■ E2
P10.	Edith Avenue	■ E2
P11.	Gould Avenue	■ E2
P12.	Island Park Avenue	■ E2
P13.	Ruth Avenue	■ E2
P14.	Fountain Avenue	■ E2
P15.	Cedar Avenue	■ E2
P16.	Green Street	■ E2
P17.	Island Park Beach	■ D2
P18.	Island Park Playground	■ D2
P19.	Founders Brook Park	■ D1
P20.	Aquidneck Avenue	■ D2
P21.	Tallman Avenue	■ D2
P22.	East Corys Lane	■ D2
P23.	Child Street	■ D2
P24.	Morningside Lane	■ D2
P25.	Fort Butts	■ D2
P26.	Willow Lane	■ D2
P27.	Portsmouth Community Playground	■ D2
P28.	Patriots Park	■ D2
P29.	Maplewood Farm	■ D3
P30.	Melville Ponds Campground	■ C3
P31.	Escobar's Highland Farm	▲ D3
P32.	McCorrie Lane Fishing Area	■ D3
P33.	Sandy Point Beach	■ D4
P34.	Aquidneck Land Trust's Sakonnet Greenway Trail	▲ D4
P35.	Glen Park and Glen Farm	▲ D4
P36.	Oakland Forest and Meadow Preserve	▲ D4
P37.	Green Valley Country Club	▲ D4
P38.	Quonset View Farm	■ D4
P39.	Saint Mary's and Sisson Ponds	▲ C4
P40.	Almy-Thurston Farm	▲ C4
P41.	Greenville Vineyards	▲ D4

MIDDLETOWN		
M1.	Linden School Playground	■ B5
M2.	Simmons Farm	■ C4
M3.	Prescott Farm	■ C4
M4.	Albro Woods	■ C4
M5.	Aquidneck Growers' Saturday Farmers' Market	▲ C5
M6.	Newport National Golf Club	▲ D5
M7.	Middletown Soccer Fields	▲ C5
M8.	Sweet Berry Farm	▲ D5
M9.	Howland Farm	■ C5
M10.	Peckham Farm	■ D5
M11.	Rocky Brook Orchard	■ D5
M12.	Demery Memorial Park	▲ D5
M13.	Taggart's Ferry Road	■ D5
M14.	Norman Bird Sanctuary	■ D6
M15.	Third Beach Road	■ D6
M16.	Sachuest (Third Beach)	▲ D6
M17.	Sachuest Point National Wildlife Refuge	▲ D6
M18.	Sachuest (Second Beach)	■ D6
M19.	Paradise Valley Park	▲ C6
M20.	Purgatory Chasm	■ C6
M21.	Shore Drive	■ C6
M22.	Esplanade Drive	■ C6
M23.	Atlantic Beach	■ C6
M24.	Newport Vineyards	▲ C5

NEWPORT		
N1.	Save The Bay Exploration Center	■ C6
N2.	Easton's Beach (First Beach)	■ C6
N3.	Cliff Walk	■ C6
N4.	Aquidneck Growers' Wednesday Farmers' Market	■ C5
N5.	Freebody Park	■ B6
N6.	Forty Steps	■ C6
N7.	Morton Park	▲ B6
N8.	Murphy Field	■ B7
N9.	Almy Pond Conservation Area	▲ B7
N10.	Rovensky Park	▲ B7
N11.	East Bailey's Beach	■ B7
N12.	Gooseberry Beach	■ B7
N13.	Ballard Park	■ B7
N14.	Ocean Avenue (Ocean Drive)/Gooseneck Cove	▲ A7
N15.	King's Beach Fishing Area	■ A7
N16.	Brenton Point State Park	■ A7
N17.	Fort Adams State Park	■ A6
N18.	Newport Harbor Walk	■ B6
N19.	King Park	▲ B6
N20.	Aquidneck Park	■ B6
N21.	Ann Street Pier	■ B6
N22.	Touro Park	■ B6
N23.	Queen Anne Square	■ B6
N24.	Perotti Park	■ B6
N25.	Mary Ferrazzoli Park	■ B6
N26.	Newport Visitor Information Center	■ B6
N27.	Eisenhower Park	■ B6
N28.	Cardines Field	■ B6
N29.	Storer Park	■ B6
N30.	Goat Island Connector	■ B6
N31.	Elm Street	■ B6
N32.	Battery Park	■ B6
N33.	Van Zandt Avenue	■ B6
N34.	Cypress Street	■ B6
N35.	Newport Dog Park	■ B6
N36.	Braga Park	▲ C6
N37.	Vernon Park/Cottrell Field	■ B5
N38.	Miantonomi Park	▲ B5
N39.	Sunset Hill	▲ B5
N40.	Abruzzi Park/Goldberg Field	■ B5
N41.	Rose Island, Rose Island Wildlife Refuge	■ A6
N42.	Hunter Park	■ B6
N43.	Easton Pond Walking Trail	■ B6
N44.	Spencer Park	■ B6
N45.	Coggeshall School Park	▲ B6

**KEY**

- CLIFF WALK
- OCEAN DRIVE
- SAKONNET GREENWAY TRAIL
- ★ HARBOR WALK
- GREEN SPACES

▲ Indicates publicly accessible properties permanently conserved by the Aquidneck Land Trust. For information about all the land conserved by the land trust, visit [www.walt.org](http://www.walt.org).

■ Indicates a R.I. Coastal Resources Management Council public right-of-way to the shore. For more information, visit [www.crmc.r.i.gov](http://www.crmc.r.i.gov).